

Wreningham Award

Page 1

To all to whom these Presents shall come **Robert Quince of Honington** in the County of Suffolk Esquire, **Jehoshaphat Postle** of the city of Norwich Gentleman and **Philip Meadows of Diss** in the County of Norfolk Gentleman Commissions named and appointed in and by an Act of Parliament made and passed in the Seventeenth year of the Reign of his present Majesty **King George the third [1777]**. In “An act for dividing allotting and in closing the Commons and waste lands within the Parish of Wreningham in the County of Norfolk”. Having in pursuance of the said Act and according to the Directions thereof given due Notice of our first and every other meetings held pursuant to the said Act (except Meetings by Adjournment I and each of us the said **Robert Quince, Jehoshaphat Postle** and **Philip Meadows** having before our acting as Commissioners in the Execution of the Powers given to us by the said Act (except the Power thereby given of appointing our first Meeting and of administering Oaths to each other) administered to each other and subscribed the Oath therein prescribed and directed to both us respectively taken and unsubscribed as by schedule to this our Award annexed will appear and having in due Time caused all the said Commons and Waste Lands within the said parish of Wreningham to be truly and distant surveyed and measured and valued by **John Sultzer of Burton Overy** in the County of Leicester Surveyor in the said Act and named and appointed by us and having also caused the said Survey Act measurement and Valuation to be reduced into writing and the Number of acres Roods and perches Statute measure with the several annual values thereof at the Time of taking such Survey therein as contained and as processed to be laid before us by the said **John Sultzer** and having at our social Meetings or some of them received from

the several Proprietors of the Estates in the said Parish of Wreningham and accounts of there several and respective Rights of in and the said Commons and Waste Grounds and the Number of the messuages and Tenements and the computed Quantity of Land belonging to them respectively lying in the said parish and of the respective Rents or yearly value of the same distinguishing the several Tenure thereof and of what Manors the same are holding. And we the said Commissioners having not only perused examined and well considered the said Survey and valuation of the said Commons and waste Lands in the said parish of Wreningham together with the Quantities Qualities Situation those of in the said Survey comprised and contained and also viewed the same. But having also heard and considered and duly informed ourselves of the several Rights of Commonage or Pasturages over and upon the said Commons and Waste Lands and all the other Rights Interest and Properties belonging to each and every person interested therein and settled and determined the same and all other Matters and Things relating to the said intended Division Allotment and Inclosure. We the said Commissioners in pursuance of the Power and Authority given to us in the said Act of Parliament have assigned set out and allotted and by this Award or Instrument written in Parchment and signed and sealed by us the said Commissioners in obedience and in full Execution of the said Act do hereby assign set out and allot. All and singular the Commons and Waste Lands lying in the said Parish of Wreningham constituting ** the whole **** Statute Measure exclusive of the intended public Road **Two hundred and Sixty acres Two Roods and One Perch**

In such manner and subject to such Rules Orders Directions and Provisions as in and by the said Act or by this our Award in pursuance of the said Act and ordered directed provided established and proscribed of and concerning the same (that is to say) In the first place we do hereby assign set out and allot unto **Charles Gould** of the city of London Esquire his executors Administrators and Assign and the Lessees or Lessees for the time being of the for the Poor Manor of Wymondham of the Queen **Henry William Colson of Didlington** in the said County of Norfolk Esquire and his Heirs and assigns being Lord or Lords of the Manor of Ashwellthorpe with Wreningham, **Thomas Beevor** of Hethel in the same County Esquire his Heirs and assigns being Lord or Lords of the Manor of Heatheld **Francis Leighton** Clk. the present Rector of the said Parish of Wreningham and his Successors being especially ~~Owners~~ Rectors of the said Rectory for the time being and to **Henry Coleman** and **Jeremiah Thurston** the present churchwardens and Overseer of the Poor of the said Parish of Wreningham and their Successors being respectively Churchwarden and of the poor of the same parish for the time being for ever hereafter. In Trust for the use of the poor Persons residing within the said parish not receiving Alms or Collections from the said parish to be cut taken and used by the said Poor Inhabitants for their necessary *fireing* in such Quantities and at such Times in each and every year for ever hereafter as in several Lords of the aforementioned Manors for the time being the said Rector Churchwardens and Overseers of the said parish for the time being shall order direct and appoint and not otherwise and for such other uses and purposes for the benefit of the said Poor as the said Trustees for the time being shall keep proper one piece of Land or Ground parcel of the said Common

in Wreningham aforesaid called **Spong Marsh** containing by measure **Ten acres One Rood and Thirty seven perches** bounded on the North East by the road leading from Wreningham to Hapton on the East by the **Turnpike Road** leading from Buckenham to Norwich and by lands hereby allotted to **John Lemon and Joseph Kiddle** respectively on the South by the Bounds of the Parish of Ashwellthorpe and by Lands hereby allotted to the said **John Lemon** and on the West by old Inclosure belonging to **Thomas Sheldrake, Robert Lovett and Charles Harrison Esquire** respectively. Also, one other piece of Land or Ground parcel of the Common in Wreningham aforesaid called the **High Common** contained by measure **Nine acres Two Roods and Three perches** bounded on the North by the Road leading from Wymondham to Hethel on the East by Lands hereby allotted to the said **Charles Harrison** on the South by the Lands hereby allotted for public Sand and Gravel and on the West by Lands hereby allotted to **Peter Turner**. And we the said Commissioners do hereby order and direct the Fences hereinafter mentioned to the two several Allotments abovementioned and to the allotments hereinafter made for Sand and Gravel and which are to be made and raised by the Proprietors of the said parish of Wreningham in manner as herein after mentioned shall after the same shall be so made and raised to maintained and kept in Repair by the Trustees of the said Allotments for the time being for ever thereafter (that is to say) In the first Allotment of **Ten acres One Rood & 37 perches** against the said **Turnpike Road** leading from Buckenham to Norwich. And in the second allotment of **9a:2r:3p** against the Lands hereinafter allotted for Sand and Gravel. And we the said Commissioners do hereby further

assign set out and allot unto the Surveyors of the Highways of the said parish of Wreningham for the time being for ever hereafter as and the public Sand and Gravel Stone and Chalk Pitts and to be at all times hereafter used by the Proprietors of Lands and Estates in the said parish and their Tenants one piece of Land and Ground parcel of the Common in Wreningham foresaid called **High Common** containing by measure **Four acres** bounded on the North by the second allotment hereby made for the use of the Poor on the East by Lands hereby allotted to the said **Charles Harrison** on the South by old Inclosures belonging to the said **Charles Harrison** and on the West by Lands hereby allotted to **Peter Turner**. And we do hereby order and direct that the said Surveyors for the time being do and shall from time let the said piece of Land so as above allotted to them for the best price that can be got for the same (subject nevertheless to be used as and for public Sand, Gravel Stone and Chalk Pitts by the Proprietors of Land and Estates in the parish of Wreningham aforesaid and their Tenets) and the money's thereby arising shall from time to time be employed in the maintenance and Repair of the Highways of the said parish of Wreningham. And we the Commissioners do hereby further assign set out and allot unto the aforementioned **Francis Leighton** Clerk the new Rector of the Rectory of Wreningham and to his successors forever hereafter for the time being Rectors of the said Rectory one piece of Land or Ground parcel of the Common in Wreningham aforesaid called the **High Common** containing by measure **Thirty Seven acres Two Roods and Two perches** bounded on the North by the bounds of Wymondham on the North East and East by lands hereby allotted to the said **Thomas Beevor** on the South by the Road leading from Wreningham to Wymondham on the South West by the second allotment hereby

made to the said Rector for Glebe and on the West and North West by the bounds of Wymondham which said Allotment to the said **Francis Leighton** and his successors Rectors of said Rectory of Wreningham is considered adjudged and deemed by us to be equal in value to two fifteenth parts of the said Commons and Waste Lands and as and for a full equivalent and Satisfaction Compensate for all and all manner of Tythes arising ***ewing or growing due to the said Rector or his Successors from by or out of said Commons and Waste Land or any part thereof and all M***** or prescriptive payments in Lieu therefore any part thereof. And we do order and direct that the Fences hereinafter mentioned to the allotments last above mentioned and which are to be made and raised by the Proprietors of the said parish of Wreningham in *** as hereinafter mentioned shall after the same shall be so made and raised by maintained and kept in repair by the Rector of the said Rectory of Wreningham for the time being for ever there after (that is to say) against the boundary of Wymondham and against the said Road leading from Wreningham to Wymondham. And we the said Commissioners do hereby further assign set out and allot unto the said **Francis Leighton** Rector of the Rectory of Wreningham aforesaid and to his Successors for ever hereinafter for the time being Rector of the said Rectory one piece of Land or Ground parcel of the Common in Wreningham aforesaid called the **Low Green** containing by measure **Two acres Three Roods Thirty Five perches** bounded on the North East by old Inclosures of Glebe Land belonging the said Rectory and by old Inclosures belonging to **John Long** and the said **Thomas Beever** respectively on the South West by grounds hereby allotted to **Mary the wife of James Day** and the North West and North by the road leading from Wreningham to Ashwellthorpe. Also, one other piece of Land

or Ground parcel of the Common in Wreningham aforesaid called the **High Common** containing by measure **Six acres Two Roods and Thirty-one perches** bounded on the East by Land hereby allotted to the said Rector for this on the fourth by the Road leading from Wreningham to Wymondham and on all other parts by the boundary of Wymondham. Which said two last mentioned allotments to the said **Francis Leighton** and his Successors Rector of the said Rectory of Wreningham are considered or adjudged of and deemed by us to be in Lou of and in full satisfaction and Compensation for his parts. Share Rights Interest which before the passing the said Act he had in and to the said Commons and Waste Lands within the said Parish for and in resect of the Parsonage and Glebe Lands belonging to said Rectory lying within the said Parish. And we do hereby declare that the said two last mentioned allotments amounting together to **9a:2r: 26p** being allotted in resect of Freehold Lands and Tenements shall for ever hereafter be deemed and taken to be Freehold as by the said Act is declared subject to payment of the yearly Quit Rent of one penny for every acre thereof to the Lord of the said Manor of Ashwellthorpe with Wreningham for the time being on the Tenth day of October or Old Michaelmas. Day in every year, the first payment thereof to begin and become due on the Tenth day of October One thousand – Seven Hundred and Eighty amounting to Nine pence Half penny a year. And we do order and direct that the Fences herein after mentioned to the two several allotments last mentioned and which are to be ~~raised maintained and kept in repair by the Rector of the said Rectory of Wreningham~~ made and raised by the Proprietors of the said Parish of Wreningham in manner as is herein after mentioned shall after the same shall be so raised and made to maintained and kept in repair by the Rector of the

said Rectory of Wreningham for the time being forever thereafter (that is to say) In the first allotment of **Five acres Three Roods and Thirty Five perches** against the said Road leading from Wreningham to Ashwellthorpe, and in the second allotment of **6a:2r:31p** against the said Road leading from Wreningham to Wymondham and against the Bounds of Wymondham. And we the said Commissioners do further assign set out and allot unto the afore named **Henry William Wilson** and his heirs one piece of Land or Ground parcel of the Common in Wreningham aforesaid called **Lodge Marsh** containing the measure **3a:3r:13p** bounded on the North by old Inclosure belonging to the said **Henry William Wilson**, on the East by Lands hereby allotted to the said **Thomas Beevor**, on the South by the Bounds of Ashwellthorpe and on the West by Lands hereby allotted to the said **John Long**. And we do hereby declare that the said allotments to the said **Henry William Wilson** being in respect of Freehold Lands and Tenements shall for ever hereafter be deemed and taken to be Freehold as by the said Act is declared. And we do hereby order and direct that the said **Henry William Wilson** and his heirs do and shall from time to time and at all times hereafter make maintain and keep in repair the Fences herein after mentioned against the said Lands hereby allotted to the said **Thomas Beevor**, And we the said Commissioners do hereby further assign set out and allot unto the aforementioned **Thomas Beevor** and his heirs one piece of Land parcel of the Common in Wreningham aforesaid called **Penny Green** containing by measure **Eighteen perches** bounded on the North and East by old Inclosure belonging to the said **Charles Harrison** in the South by Lands hereby allotted to **Ann the wife of Archibald**

Bale and on the West by old Inclosure belonging to the said **Thomas Beevor**. Also one of the piece of Land or Ground parcel of the Common in Wreningham aforesaid called **Lodge Marsh** containing by measure **19a:6p** bounded on part of the North by old Inclosures belonging to the said **Peter Turner** on other part of the North and part of the East by the bounds of Bracon Ash on the remaining part of the East by the bounds of Flordon on part of the South and part of the West by the bounds of Ashwellthorpe on the remaining part of the South by old Inclosure belonging to the said **Brand Fuller** the said **Thomas Beevor** and the said **Henry William Wilson** respectively and by the Lands hereby allotted to the said **Henry William Wilson**. Also, one other piece of Land or Ground parcel of the Common in Wreningham aforesaid called the **High Common** contains by measure **1a:3r:27p** bounded on the North by the Road leading from Wreningham to Wymondham on the part of the East by Lands hereby allotted to the said **Charles Harrison**, and on all other parts by old Inclosure belonging to the said **Thomas Beevor**. Also, one other piece of Land or Ground parcel of the Common in Wreningham aforesaid called **High Common** containing by measure **3a:2r:10p** bounded on the North & Northeast by the Road leading from Wreningham to Wymondham on the West by Lands hereby allotted to the said **Charles Harrison** and on all other parts by old Inclosures belonging to the said **Tho. Beevor**. Also one other of Land or Ground parcel of the said Common in Wreningham aforesaid called **High Common** containing by measure **39a:1r:19p** bounded on the North by the Road leading from Wymondham to Hethel in part of the East, by Land hereby allotted to the said **Peter Turner** on the remaining part of the East and on part of the South by old Inclosures belonging to the said **Charles Harrison** on the remaining part of the South West by the said Road

leading from Wreningham to Wymondham on the West by Lands hereby allotted to the said **Charles Harrison** and **Edward Parker** respectively and on the North East by old Inclosure belonging to the said **Thomas Beevor**, Also one other piece of Land or Ground parcel of the Commons and Waste Lands in Wreningham aforesaid containing by measure **One Rood and Eight perches** bounded on the North and East by the bounds of Hethel. And we do hereby declare this **20a:8p** part of the said fifth allotment to the said **Thomas Beevor** and lying on the North side thereof being allotted in respect of Lands and Tenements Copyhold of the said Manor of Ashwellthorpe with Wreningham shall for ever hereafter be deemed and taken to be Freehold as by the said Act is directed Subject to the payment of the yearly Quit Rent of one Shilling and sixpence for every acre of the said Lands to the Lord of the said Manor of Ashwellthorpe with Wreningham for the time being on the tenth day of October or old Michaelmas day in every year amounting to one pound and ten schilling and 1 pence a year. And we do hereby further declare that **Eight acres and Five perches** other part of the said fifth allotment adjoining the said **20a:10p** being allotted in respect of Lands and Tenements Copyhold of the Manor of Wymondham of the Queen shall for ever hereafter be deemed and taken to be Freehold as by the said Act is declared. Subject to the Payment of the yearly Quit Rent of one schilling and fivepence for every acre of the said Lands to the Lord of the said Manor of Wymondham of the Queen for the time being on the said Tenth day of October or old Michaelmas day in every year amounting to eleven schillings and four pence half penny a year. And we do hereby further declare that all the residue of the said Lands hereby allotted to the said **Thomas Beevor** being

Thirty Six acres and thirty three perches and which are allotted in respect of Freehold Lands and Tenements shall for ever hereafter be deemed and taken to be Freehold as by the said Act is declared subject to the payment of the yearly Quit Rent of one penny for every acre of the said last mentioned Lands to the Lord of the said Manor of Ashwellthorpe with Wreningham for the time being on the said Fourth day of October or old Michaelmas day in every year amounting to Three Schillings a year. The first payment of the said respective Rents to begin and become due on the Tenth day of October and One Thousand Seven Hundred and Eighty. And we do hereby order and direct that the said **Thomas Beevor** and his Heirs do and shall from time to time and at all times hereafter make maintain and keep in repair the several Fences hereafter mentioned against the said several allotments hereafter before mentioned (that is to say) In the third allotment of **1a:3r:27p** against the said Road leading from Wreningham to Wymondham, and against Lands hereby allotted to the said **Charles Harrison**, In the fourth allotment of **3a:2r:10p** against the said Road leading from Wreningham to Wymondham. In the fifth allotment of **39a:1r:19p** against the Road leading from Wymondham to Hethel against the Road leading from Wreningham to Wymondham and against Lands hereby allotted to the said **Charles Harrison** and **Peter Turner** respectively. And in the sixth allotment of **One Rood and Eight perches** on the East South and West sides thereof. And we the said Commissioners do further assign set out and allot unto the aforesaid **Charles Harrison of Palgrave** in the County of Suffolk Esquire and his Heirs one piece of Land or Ground parcel of the Common in Wreningham aforesaid called **High Common** containing by measure **5a:2r:11p** bounded on the North by the Road leading from Wreningham to Wymondham on the East by Lands hereby allotted to the said **Thomas Beevor** and by old Inclosure belonging to the

said **Thomas Beevor**, on the South by old Inclosures belonging to the said **Charles Harrison**, and the said **Thomas Beevor** respectively and the West by Lands hereby allotted to the said **Thomas Beevor** and by old Inclosures belonging to the said **Thomas Beevor**. Also one other piece of Land or Ground parcel of the said Common in Wreningham aforesaid called the **High Common** containing by measure **Seven acres and Thirty six perches** bounded on the North by the Road leading from Wymondham to Hethel on the East by the fourth allotment hereby made to the said **Charles Harrison**, on the South by old Inclosures belonging to the said **Charles Harrison** and on the West by Lands hereby allotted for those of the Poor and for Land and Ground respectively. Also, one other piece of land or Ground parcel of the said Common in Wreningham aforesaid called the **High Common** containing by measure **55a:20p** bounded on the North by the Road leading from Wymondham to Hethel on the East by Lands hereby allotted to the said **Thomas Beevor** the said **Edward Parker** and **Samuel Goddard** respectively on the South by Lands hereby allotted to the said **Edward Parker** and by the Road leading from Wreningham to Wymondham. And on the West Northwest and Southwest by the allotment hereby made to the Rector for Tythe and by bounds of Wymondham. Also, one other piece of Land or Ground parcel of the said **High Common** in Wreningham aforesaid containing by measure **Ten acres One Rood and Twenty Six perches** bounded on the North by the Road leading from Wymondham to Hethel on the East by Lands hereby allotted to **John Howes, Samuel Cannel and John Spurgeon** respectively and by the Road leading from Wreningham to the said **Samuel Lemon's** House on the South and South East by Lands

hereby allotted to the said **John Spurgeon** and by old Inclosure belonging to the said **Charles Harrison**. And on the West by the second allotment hereby made to the said **Charles Harrison**. Also one other piece of Land or Ground parcel of the Common in Wreningham aforesaid called the **Low Green** continuing by measure **One Rood and Five perches** bounded on the North East by Lands hereby allotted to the said **Mary Day** on the South East and South by the Road leading from Wreningham to Ashwellthorpe and on the West by old Inclosures belonging to the said **Charles Harrison** which said three first mentioned allotments to the said **Charles Harrison** are considered adjudged and deemed by us the said Commissioners to be in lieu of and in full satisfaction and Compensation for his parts Shares Rights and Interests which before the passing the said Act he had in and to the said Commons and Waste Lands within the said parish of Wreningham. And which said fourth allotment to the said **Charles Harrison** containing **10a:1r:26p** and which is allotted to him by the direction and at the request of **Brand Fuller** of Wreningham aforesaid Farmer in Lieu of satisfaction of and for by the said **Charles Harrison** as hereinafter mentioned are considered adjudged and deemed by us to be in Lieu of and full satisfaction and Compensation for the parts Shares Rights and Interests which the said **Brand Fuller** had before the passing the said action and to the said Commons and Waste Lands within the said parish, And which said last mentioned allotments to the said **Charles Harrison** containing **One Rood and Five perches** and which is allotted to him at the request and by the direction of **Sarah Thurston** of Wreningham in Lieu and satisfaction of and for contain Land and Grounds agreed to be given in exchange therefore by the said **Charles Harrison** as herein after mentioned and considered adjudged

and deemed by us to be in Lieu of and in full satisfaction and Compensation for the parts Shares Rights and Interests which the said **Sarah Thurston** had before the passing the said Act in and to the said Commons and Waste Lands within the said parish. And we do hereby declare that eleven perches part of the said first allotment to the said **Charles Harrison** and lying on the West end thereof and **5a:2r:16p** part of the said fourth allotment to the said **Charles Harrison** and lying in the South end thereof containing together **5a:2r:27p** being allotted in respect of Lands and Tenements Copyhold of the said Manor of Ashwellthorpe with Wreningham shall for ever hereafter be deemed and taken to be Freehold as by the said Act is declared subject to the payment of the yearly Quit Rent of one schilling and 6d an acre to the Lord of the said Manor of Ashwellthorpe with Wreningham for the time being on the Tenth day of October or old Michaelmas day in every year amounting to Eight Schillings and Sixpence a year. And we do hereby further declare that **10a:2r:27p** part of the said allotment to the said **Charles Harrison** and lying on the North side the Road being allotted in respect of Lands and Tenements Copyhold of the said Manor of Wymondham of the Queen shall for as hereafter be deemed and taken to be Freehold as by the said Act is declared, Subject to the payment of the yearly Quit Rent of one schilling and four pence for every acre of the said lands to the Lord of the said Manor of Wymondham of the Queen for the time being on the said Tenth day of October or old Michaelmas day in every year amounting to fifteen schillings and one penny a year. And we do hereby further declare that **One Rood and 14 perches** part of the said second allotment to the said **Charles Harrison** and lying on the North end thereof being allotted in respect of Lands and Tenements Copyhold of the

Manor of Heatheld shall for ever hereafter be deemed and taken to be Freehold, And that all the residue of the said Lands hereby allotted to the said **Charles Harrison being 61a:3r:30p** and which are allotted in respect of Freehold Lands and Tenements shall for ever hereafter be deemed and taken to be Freehold as by said Act as declared subject to the payment of the yearly Quit Rent of one penny for every acre of the said last mentioned Lands to the Lord of the said Manor of Ashwellthorpe with Wreningham for the time being on the said Tenth day of October or old Michaelmas day in every ear amounting to five schillings and one penny three farthings a year. The first payment of the said respective Rents to begin and become due on the Tenth day of October 1780. And we do hereby order and direct that the said **Charles Harrison** and his Heirs do and shall from time to time and at all times hereafter make maintain and keep in repair the several Fences hereinafter mentioned against the said several allotments herein before mentioned (that is to say) In the first allotment of **5a:2r:11p** against the Road leading from Wreningham to Wymondham and on the East against Lands hereby allotted to the said **Thomas Beevor**. In the second allotments **Seven acres Thirty Five perches** against the Road leading from Wymondham to Hethel and against Lands hereby allotted for House of the Poor and for digging Gravel respectively. In the third allotment of **Fifty Five acres and Twenty perches** against the said two Roads leading from Wymondham to Hethel and from Wreningham to Wymondham and against Lands hereby allotted to the said **Edward Parker and Samuel Goddard** and the allotments for Tythe respectively. In the fourth allotment **10a:1r:26p** against the said two Roads leading from Wymondham to Hethel and from Wreningham to the said **Samuel Lemon's** house against Lands hereby allotted to the said **John Howes** and

Samuel Cannel respectively and against lands hereby allotted to the said **John Spurgeon** from the corner of the said **Samuel Cannel's** allotment to the first Angle or Turn Northward. And the fifth allotment of **One Rood and Five perches** against the said Road leading from [**John Long**] Wreningham to Ashwellthorpe. And we the said Commissioners do hereby further assign set out and allot unto the aforementioned **John Long** of Wreningham aforesaid Farmer and his Heirs one piece of Land or Ground parcel of the Common in Wreningham aforesaid called **Murkes Common** containing by measure **Three Roods and Fifteen perches** bounded on the North by the Road leading from Wreningham to Hapton, on the East by Lands hereby allotted to **Adam Sizeland** on the South by the bounds of Ashwellthorpe and on the West by Lands hereby allotted to **Peter Cole**. Also one other piece of land or Ground parcel of the Common in Wreningham aforesaid called **Lodge Marsh** containing by measure **4a:1r:17p** bounded on the North by old Inclosures belonging to the said **Henry William Wilson** on the East by lands hereby allotted to the said **Henry William Wilson** on part of the South by bounds of Ashwellthorpe on the bounds part of the South and on part of the West by old Inclosures belonging to the said **Henry William Wilson** and on the remaining part of the West by an **ancient Lane** there. And we do hereby declare that **3a:1r:1p** part of the said second allotment to the said **John Long** and lying on the East side thereof being allotted in respect of Lands and Tenements Copyhold of the said Manor of Ashwellthorpe with Wreningham shall for ever hereafter be deemed and taken to be Freehold as by the said Act is declared subject to the payment the yearly Quit Rent of one Schilling and sixpence for every acre

thereof to the Lord of the Manor of Ashwellthorpe with Wreningham for the time being on the Tenth day of October or old Michaelmas day in every year amounting to four Schillings and Tenpence halfpenny a year. And we do hereby further declare that **Two Roods and Fifty perches** of the part of the said allotment to the said **John Long** and lying on the North side thereof being allotted in respect of Lands and Tenements Copyhold of the Manor of Wymondham of the Queen shall for ever hereafter be deemed and taken to be Freehold as by the said Act is declared subject to the payment of the yearly Quit Rent at the rate of one Schilling and fivepence an acre to the Lord of the said Manor of Wymondham of the Queen for the time being on the said Tenth day of October or old Michaelmas day in every year being Tenpence a year. And we do hereby further declare that all the residue of the said Lands hereby allotted to the said **John Long 1a:1r:16p** and which are allotted in respect of Freehold Lands and Tenements shall for ever hereafter be deemed and taken to be Freehold as by the said Act is declared subject to the yearly payment of the yearly Quit Rent of one penny for every acre of the said last mentioned Lands to the Lord of the said manor of Ashwellthorpe with Wreningham for the time being on the said Tenth day of October or old Michaelmas day in every year amounting to one penny and one farthing a year the first payment of the said respective Rents to begin and become due on the Tenth day of October 1780. And we hereby order and direct that the said **John Long** and his Heirs do and shall from time to time and all times thereafter make maintain and keep in repair the several Fences hereinafter mentioned against the said several allotments herein before mentioned (that is to say) In the first allotment of **Three Roods and Fifty perches** against

the Road leading from Wreningham to Hapton and against Lands hereby allotted to the said **Robert Sizeland**. And in the second allotment of **4a:1r:17p** against Lands hereby allotted to the said **Henry Wiliam Wilson** and against the said **Ancient Lane** there, And we the said Commissioners do hereby further assign set out and allot unto the afore named **John Spurgeon of Bracon Ash** in said county of Norfolk Farmer and his Heirs one piece of Land or Ground parcel of the Common in Wreningham aforesaid called the **High Common** containing by measure **1a:3r:17p** bounded on the North and West by Lands hereby allotted to the said **Charles Harrison** on the East by the Road leading from Wreningham to **Samuel Lemon's** house and on the South by Lands hereby allotted to the said **Saml. Cannell**. And we do hereby declare that the said **1a:3r:17p** being allotted in respect of Freehold Lands and Tenements shall for ever hereafter be deemed and taken to be as Freehold as by the said Act is declared subject to the payment of the yearly Quit Rent of one penny for every acre thereof to the Lord of the said Manor of Ashwellthorpe with Wreningham for the time being on the Tenth day of October or old Michaelmas day in every year the first payment thereof to begin and become due on the Tenth day of October 1780 amounting to one penny and three farthings a year. And we do hereby order and direct that the said **John Spurgeon** and his Hiers do and shall from time to time and at all times hereafter make maintain and keep in repair the several Fences herein after maintained against the said allotments herein before mentioned (that is to say) on the North part against Lands hereby allotted to the

said **Charles Harrison** and on the East part against the said Road thereof. And we the said Commissioners do hereby further assign set out and allot unto **Daniel Sayer** of Wreningham aforesaid Yeoman and his assigns for his life and to such other person or persons as shall be entitled to the Hereditaments and premises for which the said allotment is made after his decease and to his **** or his Heirs assigns one piece of Land or Ground parcel of the Common in Wreningham aforesaid called **Low Green** containing by measure **2a:3r:28p** bounded on the North East by Lands hereby allotted to the said **Mary Day** on part of the South West by a private Road hereby set out for the house of the said **Thomas Beevor** on the remaining part of the South West and on the South East by old Inclosures belonging to the said **Thomas Beevor** and on the North West by the Road leading from Wreningham to Ashwellthorpe and by the said **Private Road**. And we do hereby declare that **Three Roods and Ten perches** part of the said allotment to the said **Daniel Sayer** and lying on the South East end thereof being allotted in respect of Lands and Tenements Copyhold of the said Manor of Ashwellthorpe with Wreningham shall for ever after be deemed and taken to be Freehold as by the said Act is declared subject to the payment of a yearly Quit Rent after the rate of Five Schillings and 6d for an acre thereof to the Lord of the said Manor of Ashwellthorpe with Wreningham for the time being on the Tenth day of October or old Michaelmas day in every year amounting to one Schillings and twopence a year. And we do hereby further declare that all the residue of the said allotment to the said **Daniel Sayer** being **Two acres and Eighteen perches** and which are allotted in respect of Freehold Lands and Tenements shall for ever hereafter be deemed and taken to be Freehold as by the said Act is declared subject to the payment of the yearly Quit Rent of one penny for every acre of the said last mentioned Lands

to the Lord of the said Manor of Ashwellthorpe with Wreningham for the time being on the Tenth day of October or old Michaelmas day in every year amounting to Twopence a year, the first payment of the said respective Rents to begin and become due on the Tenth day of October one thousand seven hundred and eighty. And we do hereby order and direct that the said **Daniel Sayer** and such other person and persons as shall for the time being be entitled to the said Lands and Grounds for which the said allotment id made do and shall from time to time and at all times hereafter make maintain and keep in repair the several Fences hereinafter mentioned against the said allotments herein before mentioned (that is to say) against Lands hereby allotted to the said **Mary Day** against the said Road leading from Wreningham to Ashwellthorpe and against the said [**A Sizeland**] **private road** for the said **Thomas Beevor's**. And we the said Commissioners do hereby further assign set out and allotments unto the aforementioned **Adam Sizeland** of the City of Norwich Musician and his Heirs one piece of Land or Ground parcel of the Common in Wreningham aforesaid called **Murks Common** containing by measure **One acre Three roods and Twenty Nine perches** bounded on the North and North East by the Road leading from Wreningham to Hapton, on the South by the bounds of Ashwellthorpe and on the West by the Lands hereby allotted to the said **John Long**. And we do hereby declare that **Two Roods and Twenty Nine perches** part of the said Allotment to the said **Adam Sizeland** and lying on the West end thereof being allotted in respect of Lands and Tenements Copyhold of the said Manor of Ashwellthorpe with Wreningham shall for ever hereafter be deemed and taken to be Freehold as by the said Act is declared subject to the payment of a yearly Quit Rent after the Rate of one Schilling and sixpence an acre

thereof to the Lord of the manor of Ashwellthorpe with Wreningham for the time being on the Tenth day of October or old Michaelmas day in every year amounting to One Schilling a year. And we do hereby further declare that all the residue of the said allotment to the said **Adam Sizeland** being **One acre One Rood** and which is allotted in respect of Freehold Lands and Tenements shall for ever hereon after be deemed and taken to be Freehold as by the said Act is declared subject to the payment of the yearly Quit Rent of one penny an acre of the said last mentioned Lands to the Lord of the said Manor of Ashwellthorpe with Wreningham for the time being on the said Tenth day of October or old Michaelmas day in every year amounting to one penny and one farthing a year, the first payment of the said respective Rent to begin and become due on the Tenth day of October 1780. And we do hereby order and direct that the said **Adam Sizeland** and his Heirs do and shall from time to time and at all times hereon after make, maintain and keep repair the Fences hereinafter mentioned against the said allotment hereinafter mentioned (that is to say) against the said Road leading from Wreningham to Hapton. And we the said Commissioners do hereby further assign set out and allot unto **John Lemon** of Wreningham aforesaid Carrier and his Heirs one piece of Land or Ground parcel of the Common in Wreningham aforesaid called **Spong Marsh** containing by measure **One acre and Thirty Six perches** bounded on the North and West by Lands hereby allotted for the use of the Poor on the East by the **Turnpike Road** leading from Buckenham to Norwich and on the South by Lands hereby allotted to the said **Joseph Kiddle**. And we do hereby declare that the said **One acre and Thirty Six perches** being allotted in respect of Freehold Lands and Tenements shall for ever herein after be deemed and taken to be Freehold as by the said Act is declared subject to the payment of a yearly

Quit Rent of one penny to the Lord of the said Manor of Ashwellthorpe with Wreningham for the time being on the Tenth day of October or old Michaelmas day in every year the first payment thereof to begin and become due on the Tenth day of October 1780. And we do hereby order and direct that the said **John Lemon** and his Heirs do and shall from time to time and at all times hereafter make maintain and keep in repair the several Fences herein after mentioned against the said Lands hereby allotted for the use of the Poor and against the said **Turnpike Road**. And we the said Commissioners do hereby further assign set out and allot unto the aforementioned **Samuel Cannel of Cringleford** in the said County of Norfolk Farmer one piece of Land or Ground parcel of the Common of Wreningham aforesaid called **High Common** containing by measure **Two Roods and Twenty Six perches** bounded on the North by Lands hereby allotted to the said **John Spurgeon** on the East by the Road leading from Wreningham to **Samuel Lemon's** house on the South by the Lands hereby allotted to the said **John Howes** and on the West by Lands hereby allotted to the said **Charles Harrison**. And we do hereby declare that the said **Two Roods and Twenty Six perches** being allotted in respect of Lands and Tenements Copyhold of the said Manor of Ashwellthorpe with Wreningham shall for ever be deemed and taken to be Freehold as by the said Act is declared subject to the payment of a yearly Quit Rent after the Rate of One Schilling and Six pence an acre thereof to the Lord of the said Manor of Ashwellthorpe with Wreningham for the time being on the Tenth day of October or old Michaelmas day in every year, the first payment thereof to begin and become due on the Tenth day of October 1780 amounting to

elevenpence three farthings a year. And we do hereby order and direct that the said **Samuel Cannell** and his Heirs do and shall from time to time and at all times hereafter make maintain and keep in repair the Fences hereinafter mentioned against the said allotment herein before mentioned (that is to say) against Lands hereby allotted to the said **John Spurgeon** and the said Road leading from Wreningham to **Samuel Lemon's house**. And we the said Commissioners do hereby further assign set out and allot unto the aforementioned **Mary wife of James Day** of Wreningham aforesaid that Thatcher he and his Heirs one piece of Land or Ground parcel of the Common in Wreningham aforesaid called **Low Green** containing by measure **One acre and Eleven perches** bounded on the North East by the Road leading from Wreningham to Wymondham on the South East by the Road leading from Wreningham to Ashwellthorpe on the South West by Lands hereby allotted to the said **Charles Harrison** and on the North West by Lands hereby allotted to **Richard Buck**. Also one other piece of Land or Ground parcel of the said Common in Wreningham aforesaid called **Low Green** containing by measure **4a:2r:8p** bounded on the North East by Lands hereby allotted for Glebe Lands in part and by old Inclosures belonging to the said **Thomas Beevor** in part on the South East by old Inclosures belonging to the said **Thos. Beevor** on the South West by Lands hereby allotted to the said **Daniel Sayer** and on the North West by the Road leading from Wreningham to Ashwellthorpe. And we do hereby declare that **2a:1r:26p** part of the said second allotment to the said **Mary Day** and lying on the South end thereof being allotted in respect of Lands and Tenements Copyhold of the said Manor of Ashwellthorpe with Wreningham shall for ever hereinafter be deemed and taken to be Freehold as by the said Act is declared subject to the payment of the early Quit Rent of one Schilling and six pence for every acre thereof to

the Lord of the manor of Ashwellthorpe with Wreningham for the time being on the Tenth day of October or old Michaelmas day in every year amounting to Three Schillings and Seven pence farthing a year. And we do hereby further declare that all the residue of the said Lands hereby allotted to the said **Mary Day** being **3a:33p** and which are allotted in respect of Freehold Lands and Tenements shall for ever hereinafter be deemed and taken to be Freehold as by the said Act is declared subject to the payment of the yearly Quit Rent of one penny for every acre of the said last mentioned Lands to the Lord of the said Manor of Ashwellthorpe with Wreningham for the time being on the said Tenth day of October or old Michaelmas day in every year amounting to Threepence a year, the first payment of the said respective Rents to begin and become due on the Tenth day of October 1780. And we do hereby order and direct that the said **Mary Day** and her Heirs do and shall from time to time and at all times hereafter make maintain and keep in repair the several Fences hereinafter mentioned against the said several allotments herein before mentioned (that is to say) In the first allotment of one acre and eleven perches against the said Two Roads leading from Wreningham to Wymondham and from Wreningham to Ashwellthorpe and against Lands hereby allotted to the said **Charles Harrison** and in the second allotment of **4a:2r:8p** against the said lands hereby allotted for Glebe and the said Road leading from Wreningham to Ashwellthorpe. And we the said Commissioners do hereby further assign set out and allot unto **Samuel Lowell** of Wreningham aforesaid Yeoman and his Heirs One piece of Land or Ground parcel of the Common in Wreningham and aforesaid called **Murks Common** containing by measure **Two Roods and Eight perches** bounded on the North by the Road leading from Wreningham to Hapton on the East by Lands hereby allotted to **Ann Thurston** widow on the fourth, and part of the West by the bounds of Ashwellthorpe and

on the remaining part of the West by the road leading from Wreningham to Ashwellthorpe. And we do hereby declare that the said **Two Roods and Eight perches** being allotted in respect of Lands and Tenements Copyhold of the said Manor of Ashwellthorpe with Wreningham shall for ever hereafter be deemed and taken to be Freehold as by the said Act is declared subject to the payment of a yearly Quit Rent after the Rate of one Schilling and Sixpence for an acre thereof to the Lord of the said Manor of Ashwellthorpe with Wreningham for the time being on the Tenth day of October or old Michaelmas day in every year. The first payment thereof to begin and become due on the Tenth day of October 1780 amounting to Ninepence three farthings a year. And we do hereby order and direct that the said **Samuell Lowell** and his Heirs do and shall from time to time and at all times hereafter make maintain and keep repair the Fences hereinafter mentioned against the said allotment herein before mentioned (that is to say) against the said Lands hereby allotted to the said **Anne Thurston** and the said **Two Roods** leading from Wreningham to Hapton and from Wreningham to Ashwellthorpe. And we the said Commissioners do further assign set out and allot unto **Anne Thurston** of Wreningham aforesaid widow and her Heirs one piece of Land or Ground parcel of the Common in Wreningham aforesaid called **Murks Common** containing by measure **Two Roods and Sixteen perches** bounded on the North by the road leading from Wreningham to Hapton on the East by lands hereby allotted to the said **Peter Cole** on the South by the bounds of Ashwellthorpe and on the West by Lands hereby allotted to the said **Samuel Lowell**. And we do hereby declare the said **Two Roods and Sixteen perches** being allotted in respect of Lands and Tenements Copyhold of the said Manor of Ashwellthorpe with Wreningham shall for ever hereinafter be deemed and taken to be Freehold as by the said Act is declared subject to the payment of a yearly Quit Rent

after the Rate of One Schilling and Sixpence for an acre thereof to the said Lord of the Manor of Ashwellthorpe with Wreningham for the time being on the Tenth day of October or old Michaelmas day in every year the first payment thereof to begin and become due on the Tenth day of October 1780 amounting to Tenpence and a half penny a year. And we do hereby order and direct that the said **Anne Thurston** and her Heirs do and shall from time to time and at all times herein after make, maintain and keep in repair the Fences hereinafter mentioned against the said allotments therebefore mentioned (that is to say) against the said Road leading from Wreningham to Hapton and Lands hereby allotted to the said **Peter Cole**. And we the said Commissioners do hereby further assign set out and allot unto the aforementioned **Ann wife of Archibald Bale of Morley** in said County of Norfolk and her Heirs one piece of Land or Ground parcel of the Common in Wreningham aforesaid called **Penny Green** containing by measure **Two acres One Rood Fourteen perches** bounded on part of the North by Lands hereby allotted to the said **Thomas Beevor** on the part of the North by **Ancient Road** there on the remaining part of the North by old Inclosures belonging to the said **John Bale and John Howes** respectively on the East by old Inclosures belonging to the said **Charles Harrison Thomas Beevor and Ann Bale** respectively and on the South and West by old Inclosures belonging to the said **Ann Bale and Thomas Beevor** respectively. And we do hereby declare that one ***** or half part of the said allotment to the said **Ann Bale** lying on the East side thereof being made in respect of Lands and Tenements Copyhold of the said Manor of Ashwellthorpe with Wreningham shall for ever hereafter

be deemed and taken to be Freehold as by the said Act is declared subject to the payment of a yearly Quit Rent after the rate of One Schilling and Sixpence for an acre thereof to the Lord of the said Manor of Ashwellthorpe with Wreningham for the time being on the Tenth day of October or old Michaelmas day in every year amounting to One Schilling and Ninepence a year. And we do hereby further declare that the other Moiety? or half part of the said Allotment to the said **Ann Bale** being in respect of Freehold Lands and Tenements shall forever hereafter be deemed and taken to be Freehold as by said Act is declared subject to the payment of the yearly Quit Rent of One penny to the Lord of the said Manor of Ashwellthorpe with Wreningham for the time being on the said Tenth day of October or old Michaelmas day in every year the first payment of the said respective Rents to begin and become due on the Tenth day of October 1780. And we do hereby order and direct that the said **Ann Bale** and her Heirs do and shall from time to time and at all times hereafter make maintain and keep in repair the several Fences hereinafter mentioned against the said allotment herein before mentioned (that is to say) against the said Lands hereby allotted to the said **Thomas Beevor** and the said **Ancient Road** there. And we the said Commissioners do hereby further assign set out and allot unto **John Gooch of Swainsthorpe** in the said County of Norfolk Wheelwright and his Heirs one piece of Land or Ground parcel of the Common in Wreningham aforesaid called High Common containing by measure **One acre and Twenty Five perches** ~~being allotted in respect of Lands and Tenements~~ bounded on the North East by Lands hereby allotted to the said **Edward Parker** on the South by the Road leading from Wreningham to Wymondham and on the West by Lands hereby allotted to the said **Samuel Goddard**. And we do hereby declare that the said **One acre and 25 perches** being allotted in respect of Lands

and Tenements Copyhold of the Manor of Ashwellthorpe with Wreningham shall for ever hereafter be deemed and taken to be Freehold as by the said Act is declared subject to the payment of a yearly Quit Rent after the rate of One Schilling and Sixpence for an acre thereof to the Lord of the said Manor of Ashwellthorpe with Wreningham for the time being on the Tenth day of October or old Michaelmas day in ever year, the first payment thereof to begin and become due on the Tenth day of October 1780 amounting to One Schilling and Eight pence three Farthings a year. And we do hereby order and direct that the said **John Gooch** and hid Heirs do and shall from time to time and at all times hereafter make maintain and keep in repair the several Fences hereinafter mentioned against the said allotment herein before mentioned (that is to say) against the Road leading from Wreningham to Wymondham and the Lands hereby allotted to the said **Edward Parker** from the said Road to the first angle or turn Northwards. And we the said Commissioners do hereby further assign set out and allot unto the afore named **Edward Parker of Wymondham** in the said County of Norfolk Innholder and his Heirs one piece of Land or Ground parcel of the Common in Wreningham aforesaid called High Common containing by measure **Five acres and Thirty Three perches** bounded on the North by Lands hereby allotted to the said **Charles Harrison** on the East by Lands hereby allotted to the said **Thomas Beevor** on the South by Lands hereby allotted to the said **John Gooch and Samuel Goddard** respectively and the Road leading from Wreningham to Wymondham and on the West by Lands hereby allotted to the said **John Gooch and Charles Harrison** respectively. And we do hereby declare that **3a:2r:25p** part of the said

allotment to the said **Edward Parker** and lying on the North side thereof being allotted in respect of Land and Tenement Copyhold of the said Manor of Ashwellthorpe with Wreningham shall forever hereafter be deemed and taken to be Freehold as by the said Act is declared subject to the payment of the yearly Quit Rent of One Schilling and Sixpence for every acre thereof to the said Lord of the said Manor of Ashwellthorpe with Wreningham for the time being on the Tenth day of October or old Michaelmas day in every year amounting to Five Schillings and Five pence Three Farthings a year. And we do hereby further declare that all the residue of the said Allotment to the said **Edward Parker** being **1a:2r:8p** and which are allotted in respect of Freehold Lands and Tenements shall for ever hereafter be deemed and taken to be Freehold as by the said Act is declared subject to the payment of a yearly Quit Rent after the Rate of One penny for an acre of the said last mentioned Lands to the said Lord of the said Manor of Ashwellthorpe with Wreningham for the time being on the said Tenth day of October or old Michaelmas day in every year amounting to One penny and half penny a year, the first payment of the said respective Rents to begin and become due on the Tenth day of October 1780. And we do hereby order and direct that the said **Edward Parker** and his Heirs do and shall from time to time and at all times hereafter make maintain and keep in repair the several Fences hereafter mentioned against the said allotment herein before mentioned (that is to say) against the said lands hereby allotted to the said **Thos. Beevor** and **Samuel Goddard** respectively the said Road leading from Wreningham to Wymondham and against the North End of the said **Gooch's allotment**. And we the said Commissioners do hereby further assign set out and allot unto the aforementioned **Peter Turner of Mulbarton** in the said County of Norfolk Gentleman and his Heirs one piece of Land or Ground parcel

of the Common in Wreningham aforesaid called the **High Common** containing by measure **5a:1r:17p** bounded on the North by the Road leading from Wymondham to Hethel on the East by lands hereby allotted for the use of the Poor and for digging Gravel respectively on the South by old Inclosures belonging to the said **Charles Harrison** and on the West by Lands hereby allotted to the said **Thos. Beevor**. And we do hereby declare that **2a:2r:3p** part of the said allotment to the said **Peter Turner** and lying on the North End thereof being allotted in respect of Lands and Tenements Copyhold of the said Manor of Ashwellthorpe with Wreningham shall for ever be deemed and taken to be Freehold as by the said Act is declared subject to the payment of the yearly Quit Rent of One Schilling and Sixpence for every acre thereof to the Lord of the said Manor of Ashwellthorpe with Wreningham for the time being on the Tenth day of October or old Michaelmas day in every year amounting to Three Schillings and Ninepence Farthing a year. And we do further declare that **Two Roods** of the part of the said allotment to the said **Peter Turner** and lying on the South End thereof being allotted in respect of Lands and Tenements Copyhold of the aforementioned Manor of Wymondham of the Queen shall for ever hereafter be deemed and taken to be Freehold as by the said Act is declared subject to the payment of a yearly Quit Rent after the Rate of One Schilling and Two pence for an acre thereof to the Lord of the said Manor of Wymondham of the Queen for the time being on the said Tenth day of October or old Michaelmas day in every year amounting to Eightpence Halfpenny a year. And we do hereby further declare that all the residue of the said Allotment to the said **Peter Turner** being **2a:1r:14p** and which are allotted in respect of Freehold Lands and Tenements shall for

forever hereafter be deemed and taken to be Freehold as by the said Act is declared subject to the payment of the yearly Quit Rent of One penny for every acre of the said last mentioned Lands to the Lord of the said Manor of Ashwellthorpe with Wreningham for the time being on the said Tenth day of October or old Michaelmas day in every year amounting to Two pence Farthing a year, the first payment thereof the said respective Rents to begin and become due on the Tenth day of October 1780. And we do hereby order and direct that the said **Peter Turner** and his Heirs do and shall from time to time and at all times hereafter make maintain and keep in repair the several Fences herein after mentioned against the said allotment herein before mentioned (that is to say) against the said Road leading from Wymondham to Hethel and the said Lands hereby allotted for the Poor and for Gravel respectively. And we the said Commissioners do hereby further assign set out and allot unto the aforesaid **Saml. Lemon** of Wreningham aforesaid Yeoman and his Heirs one piece of Land or Ground being part of the said **Samuel Lemon's** present garden lately taken from off the said Common in Wreningham aforesaid containing by measure **One Rood** bounded on the North by the bounds of Hethel and on the East by an old Inclosure belonging to the said **Samuel Lemon** on the South by the Road leading from Wymondham to Hethel and on the West by the second allotment hereby made to the said **Samuel Lemon**. Also, one other piece of land or Ground parcel of the said Common in Wreningham aforesaid called **High Common** containing by measure **Three Roods and Nine perches** bounded on the North by the bounds of Hethel on the East by the first allotment hereby made to the said **Samuel Lemon** and on the South and West by the Road leading form Hethel to Wymondham. And we do hereby declare that the said two several allotments to the said **Samuel Lemon** being in respect of Lands and Tenements Copyhold of the said Manor of Ashwellthorpe with Wreningham shall

page 32

fore ever hereinafter be deemed and taken to be Freehold as by the said Act is declared subject to the payment of the yearly Quit Rent of One Schilling and Sixpence an acre to the Lord of the said Manor of Ashwellthorpe with Wreningham for the time being on the Tenth day of October or old Michaelmas day in every year, the first payment thereof to begin and become due on the Tenth day of October 1780 amounting to One Schilling and Sixpence Three Farthings a year. And we do hereby order and direct that the said **Samuel Lemon** and his Heirs do and shall from time to time and at all times hereafter make maintain and keep in repair the several fences hereinafter mentioned against the several allotments herein before mentioned (123?), In the first allotment of **One Rood** shall maintain and keep in repair the side Fences against the said Road leading from Wymondham to Hethel. And in the second allotment of **Three Roods & Nineteen perches** shall make maintain and keep in repair the Fences against the last-mentioned Road. And we the Commissioners do further assign set out and allot unto the aforesaid of **Peter Cole of Seething** in the said County of Norfolk Carpenter and his Heirs one piece of Land or Ground parcel of the Common in Wreningham aforesaid called **Murks Common** containing by measure **One acre and Fourteen perches** bounded on the North by the Road leading from Wreningham to Hapton on the East by Lands hereby allotted to the said **John Long** on the South by the Bounds of Ashwellthorpe and on the West by Lands hereby allotted to the said **Anne Thurston**. And we do hereby declare that the said **1a:14p** being allotted in respect of Lands and Tenements copyhold of the said Manor of Ashwellthorpe with Wreningham shall for ever hereafter be deemed and taken to be Freehold as by the said Act is declared subject to the payment of a yearly Quit Rent after the Rate of One Schilling and Sixpence an acre to the Lord of the said Manor

of Ashwellthorpe with Wreningham for the time being on the Tenth day of October or old Michaelmas day in every year, the first payment thereof to begin and become due on the Tenth day of October 1780 amounting to One Schilling and Sevenpence Farthing a year. And we do hereby order and direct that the said **Peter Cole** and his Heirs do and shall from time to time and at all times hereafter make maintain and keep in repair the Fences herein after mentioned against the said allotment herein before mentioned (that is to say) against the said Road leading form Wreningham to Hapton and Lands hereby allotted to the said **John Long**. And we the said Commissioners do hereby further assign set out and a lot unto **Joseph Kiddle of Ashwellthorpe** aforesaid Gentleman and his Heirs one piece of Land or Ground parcel of the Common in Wreningham called **Spong Marsh** containing by measure **3a:20p** bounded on the North East by Lands hereby allotted to the said **John Lemon** on the South East by the **Turnpike Road** leading from Buckenham to Norwich on the South West by the bounds of Ashwellthorpe and on the North West by Lands hereby allotted for the use of the Poor. And we do hereby declare that the said **3a:20p** being allotted in respect of Freehold Lands and Tenements shall for ever hereafter be deemed and taken to be Freehold as by he said Act is declared subject to the payment of a yearly Quit Rent after the Rate of One penny an acre to the Lord of the said Manor of Ashwellthorpe with Wreningham for the time being on the Tenth day of October or old Michaelmas day in every year, the first payment thereof to begin and become due on the Tenth day of October 1780 being Three Farthings a year. And we do hereby order and direct the said **Joseph Kiddle** and his Heirs do and shall from time to time and at all times hereafter make maintain and keep in repair the several Fences hereinafter mentioned against the said allotment herein before mentioned (that is to say) against lands hereby allotted to the said **John Lemon** against the said **Turnpike Road** and against Lands hereby allotted to the Poor. And we the said Commissioners hereby further assign

set out and allot unto aforesaid **Richard Buck of Swardeston** in the said County of Norfolk Wheelwright and his Heirs one piece of Land or Ground parcel of the Common in Wreningham aforesaid called the **Low Green** containing by measure **Three Roods and Three perches** bounded on the North East by the Road leading from Wreningham to Wymondham on the South East by Lands allotted to the said **Mary Day** on the West by old Inclosures belonging to the said **Charles Harrison** and on the North West by Lands hereby allotted to the said **Ann Bensley**. And we do hereby declare that the said **Three Roods and Three perches** being allotted in respect of Freehold Lands and Tenements shall for ever hereafter be deemed and taken to be Freehold as by the said Act is declared subject to the payment of a yearly Quit Rent after the Rate of One penny an acre to the Lord of the said Manor of Ashwellthorpe with Wreningham for the time being on the Tenth day of October or old Michaelmas day in every year, the first payment thereof to begin and become due on the Tenth day of October 1780 being Three Farthings a year. And we do hereby order and direct that the said **Richard Buck** and his Heirs do and shall from time to time and at all times hereafter make maintain and keep in repair the several Fences herein aforementioned against the said allotment herein before mentioned (that is to say) against the said Road leading from Wreningham to Wymondham and Lands hereby allotted to the said **Mary Day**. And we the said Commissioners do hereby further assign set out and allot unto the aforesaid **John Howes of Wymondham** aforesaid Blacksmith and his Heirs one piece of Land or Ground parcel of the Common in Wreningham aforesaid called **High Common** containing by measure **Two Roods** bounded on the North by Lands hereby allotted to the said **Samuel Cannell** on the East by the Road leading from Wreningham to **Samuel Lemon's** House on the South by old Inclosures belonging to the said **Charles Harrison** and on

the West by Lands hereby allotted to the said **Charles Harrison**. And we do hereby declare that the said **Two Roods** being allotted in respect of Lands and Tenements Copyhold of the said Manor of Ashwellthorpe with Wreningham shall for ever hereafter be deemed and taken to be Freehold as by the said Act is declared subject to the payment of a yearly Quit Rent after the Rate of One Schilling and Sixpence an acre to the Lord of the said Manor of Ashwellthorpe with Wreningham for the time being on the Tenth day of October or old Michaelmas day in every year, the first payment thereof to begin and become due on the Tenth day of October 1780 being Ninepence a year. And we do hereby order and direct that the said **John Howes** and his Heirs do and shall from time to time and at all times hereafter make maintain and keep in repair the Fences herein after mentioned against the said allotment herein before mentioned (that is to say) against the said Lands hereby allotted to the said **Samuel Cannell** and the said Road there. And we the said Commissioners do hereby further assign set out and allot unto the aforementioned **James Goddard of Hardley** in the said County of Norfolk Farmer and his Heirs one piece of Land or Ground parcel of the Common in Wreningham aforesaid called **High Common** containing by measure **Two acres and Thirteen perches** bounded on the North by Lands hereby allotted to the said **Edward Parker** on the East by Lands hereby allotted to the said **John Gooch** on the South by the Road leading from Wreningham to Wymondham and on the West by Lands hereby allotted to the said **Charles Harrison**. And we do hereby declare that **One acre Two Roods and One perch** part of the said allotment to the said **Samuel Goddard** and lying on the North side thereof being allotted in respect of Lands and Tenements Copyhold of the said Manor of Ashwellthorpe with Wreningham shall for ever hereafter be deemed and taken to be Freehold as by the said Act is declared subject to the payment of a yearly Quit Rent of One Schilling and Sixpence

an acre to the Lord of the said Manor of Ashwellthorpe with Wreningham for the time being on the Tenth day of October or old Michaelmas day in every year amounting to Two Schillings and Three pence a year. And we do hereby further declare that the residue of the said allotment to the said **Samuel Goddard** being **Two Roods and Twelve perches** and which are allotted in respect of Freehold Lands and Tenements shall for ever hereafter be deemed and taken to be Freehold as by the said Act is declared subject to the payment of a yearly Quit Rent after the Rate of One penny for an acre of the said last mentioned Lands to the Lord of the said Manor of Ashwellthorpe with Wreningham for the time being on the said Tenth day of October or old Michaelmas day in every year being a Halfpenny a year, the first payment of the said respective Rents to begin and become due on the Tenth day of October 1780. And we do hereby order and direct that the said **Samuel Goddard** and his Heirs do and shall from time to time and at all times hereafter make maintain and keep in repair the several Fences herein after mentioned against the said allotment hereinbefore mentioned (that is to say) against the Lands hereby allotted to the said **John Gooch** and the said Road there. And we the Commissioners do hereby further assign set out and allot unto the aforementioned **Ann the wife of John Bensley** of the City of Norwich Taylor and her Heirs one piece of Land or Ground parcel of the Common in Wreningham afore said called **Low Green** containing by measure **1a:3r:23p** bounded on the North East by the Road leading from Wreningham to Wymondham on the South East by Lands hereby allotted to the said **Richard Buck** and on the West by old Inclosures belonging to the said **Charles Harrison**. And we do hereby declare that **1a:2r:20p** part of the said allotment to the **Ann Bensley** and lying on the Southeast side thereof being allotted in respect of Lands and Tenements Copyhold of the

said Manor of Ashwellthorpe with Wreningham shall for ever hereafter be deemed and taken to be Freehold as by the said Act is declared subject to the payment of the yearly Quit Rent of One Schilling and Sixpence an acre to the Lord of the said Manor of Ashwellthorpe with Wreningham for the time being on the Tenth day of October or old Michaelmas day in every year amounting to Two Schillings and Five pence Farthing a year. And we do hereby further declare that the residue of the said allotment to the said Manor of Wymondham of the Queen, shall for ever hereafter be deemed and taken to be Freehold as by the said Act is declared subject to the payment of a yearly Quit Rent after the Rate of One Schilling and Five pence for an acre thereof to the Lord of the said Manor of Wymondham of the Queen for the time being on the said Tenth day of October or old Michaelmas day ***** year amounting to Five pence a year, the first payment of the said respective Rents to begin and become due on the Tenth day of October 1780. And we do hereby order and direct that the said **Ann Bensley** and her Heirs do and shall from time to time and at all times hereafter make maintain and keep in repair the several Fences herein after mentioned (that is to say) against the said Road leading from Wreningham to Wymondham and Lands hereby allotted to the said **Richard Buck**, All which said several allotments hereinbefore mentioned ~~against the said allotment.~~ And hereby ****ally made and allotted to the aforesaid **Henry Wilson, Thomas Beevor, John Long, John Spurgeon, Daniel Sayer, Adam Sizeland, John Lemon, Samuel Cannell, Mary Day, Samuel Lowell, Anne Thurston, Ann Bale, John Gooch, Edward Parker, Peter Turner, Samuel Lemon, Peter Cole, Joseph Kiddle, Richard Buck, John Howes, Saml. Goddard, Ann Bensley**

respectively are considered adjudged and deemed by us the said Commissioners to be in Lieu of and in full satisfaction and Compensation for their and each and every of their respective Shares Rights and Interests which before the passing the said Act they respectively had in and to the said Commons and Waste Lands within the said parish of Wreningham. And we the said Commissioners do hereby order and direct that the several Fences herein before ***** to be made and raised by the several Proprietors aforementioned against their several allotments above mentioned shall be made with Ditches Four feet wide and three feet deep perpendicular with the Bank laid with Spring? And a Stake bound Hedge or other sufficient Fence on the Bank and such Fences shall be made in the Grounds of the respective Proprietors hereby directed to make and raise the *****. And we the Commissioners have continued to set out and appointed the following public Highways and Roads from and through the said parish of Wreningham through the new Inclosures to be made of the width of Forty feet pursuant to the said Act and this our Award (that is to say) One Road being the present **Turnpike Road** leading from Buckenham to Norwich leading over **Sprong Marsh** by the bounds of Ashwellthorpe, One other Road branching out of the last mentioned Road and proceeding from thence in an East direction, by the South side of several houses and old Inclosures to an **Ancient Lane** leading to **Lodge Marsh** and from thence in a South East direction to an **Ancient Gate** dividing the parishes of Ashwellthorpe & Wreningham. One other Road branching out of the last mentioned Road One other Road branching out of the last mentioned Road ~~and proceeding from there in the East direction by the South side of several houses and old Inclosures to Ancient Lane~~

with or near the North End of ? allotment hereby made to the said **Samuel Lowell** and proceeding in a South direction to the bounds of Ashwellthorpe. One other Road branching out of the said **Turnpike Road** at or near the Farm? House and proceeding in a West direction cross? **Spong Marsh** to and **Ancient Lane** leading from the same **Spong Marsh to Low Green**. One other Road being the present Road leading from Wreningham to Ashwellthorpe beginning at an **Ancient Lane near Mary Day's house** and proceeding in a Southwest direction across **Low Green** to an **Ancient Gate** at the end of **Ancient Lane** near **Daniel Sayers house**. One other Road leading from Wreningham to Wymondham branching out of the last mentioned road at or near the beginning of the said road and proceeding in a North West direction to the North Corner of an Inclosure belonging to the said **Charles Harrison**. One other Road leading from Wreningham to Wymondham begining at the end of an **Ancient Lane** near the Farmhouse of the said **Thomas Beevor** in the occupation of **Henry Coleman** and proceeding in a Northwest direction for the space of 190 yards and from thence in a South West direction to the North west side of several Inclosures belonging to the said **Thomas Beevor** till it enters the bounds of Wymondham. One other Road leading from Hethel to Wymondham beginning near the aforementioned **Samuel Lemons house** and proceeding in a West direction by the bounds of Hethel till it enters the bounds of Wymondham. And one other Road branching out of the last mentioned Road near the said **Samuel Lemon's house** and proceeding in a South direction on the West side by old Inclosures belonging to the said **Thomas Beevor and Charles Harrison** respectively to the end of an **Ancient Lane** leading from the said **High Common to Wreningham Church**. And we the said Commissioners have as contained set out and appointed the following Private Roads through the Inclosures to be made pursuant to the said

Act and this our Award (that is to say) One **private Road** of the breadth of Twenty feet branching out of the public Road leading from Wreningham to Ashwellthorpe and proceeding in a South East direction by old Inclosures belonging to **Daniel Sayer** to a house belonging to the said **Thomas Beevor** for the house and Convenience of the said **Thomas Beevor** his Heirs and assigns the occupiers of the said house for the time being. One other **private Road** of the breadth of Twelve feet beginning at the East end of an **Ancient Lane** leading from the **Spong Marsh to Low Green** and proceeding in a South direction on the West end of the allotment for the Poor acres **Spong Marsh** to two cottages belonging to **Robert Lovett and Thomas Shelldrake** respectively for the use and Convenience of the said **Thomas Lovett and Thomas Shelldrake** respectively and their respective Heirs and assigns and occupiers of the said two Cottages for the time being. And whereas we the said Commissioners have determined that the Fences to be raised and made against the several allotments hereby made for those of the Poor and the boundary or Ring Fence to the several allotments hereby made to the Rector of the said parish of Wreningham and which are to be made with ditches four feet wide and three feet deep perpendicular with a bank laid with a Spring and Stake bound Hedge or other sufficient Fence on the bank shall be at the expense of the proprietors of Estates in the said parish. We have therefore caused an estimate to be made of the expense of the same and do find that the making the same and providing proper Gates and Posts for the said several allotments will amount in the whole the sum of **£89:11s:8d**. And we the said Commissioners have agreed with the before mentioned **Thomas Beevor** to complete the inclosing of the said allotments

In a manner as is herein before directed and to find and provide proper Gates and Posts for the same and which Fencing and Inclosing is to be done on or before the Twenty Fifth day of December next, for the sum of **£89:11s:8d** which said sum of **£89:11s:8d** we have ordered to be paid by **Henry Brown** our Solicitor acting under us and which we have hereby appointed to be repaid to the said **Henry Brown** by the several Proprietors of Wreningham aforesaid in such manner is herein after mentioned. And we the said Commissioners do hereby certify and declare that the pursuant to the power and authority given to the said several Proprietors or Owners of Lands and Grounds within the said parish of Wreningham to exchange any old Inclosures or other Lands and Grounds belonging to them respectively within the said parish the aforenamed **Henry William Wilson** the Patron and **Francis Leighton** Clerk the present Rector of the said Rectory of Wreningham and also the aforenamed **Thomas Beevor** with the consent and Approbation of us the said Commissioners did consent and agree to the following exchange of the several pieces and parcels of Land herein after mentioned as lying in Wreningham aforesaid (that is to say) They the said **Henry William Wilson and Francis Leighton** did consent and agree that from and after the signing this our Award the said **Thomas Beevor** his Heirs and assigns shall hold and enjoy the several pieces of Land hereinafter mentioned being now Glebe Lands belonging to the said Rectory of Wreningham (that is to say) one piece of Land containing by estimation **One acre and Two Roods** lying in a piece called **Gannings Pightle** bounded on the North by **Great Spongfield** on the East by Lands of the said **Thomas Beevor** on the South by **Pangreen Close** and on the West by the Norwich Road one other piece of Land containing by estimation **Two acres** lying in **Lower Glebe Pightle** bounded on the North by **John Fiddament's Home Pightle** on the East by the Norwich

road on the South by Wreng? acre and on the West by Lands of **John Long**. One other piece of Land containing by estimation **Two Roods** lying in **Wreng? Acre** adjoining to the **Orchard** now in the occupation of **Jeremiah Thurston**. One piece of Land containing by estimation **One acre and Two Roods** lying in **Long Close** bounded on the North by **Murks Lane and Fiddement's Lands** on the East by **Wreng acre** on the South by the said **Thomas Beevors Seven acre** piece and on the West by the **Lower Six acres** one other piece of Land containing by estimation **One Rood** lying in **Cobbs House** bounded on the North and West by Lands of the said **Thomas Beevor** on the East by Lands of **Edward Parker** and on the South by **Fuller's Cobb's Meadow**. Three other pieces of Land containing together by estimation **Three acres** lying in **Cobs Field** bounded on the West by **Lodge Marsh**, One other piece of Land containing by estimation **Two Roods** lying in **Little Hennick Field** bounded on the West by Lands of **John Benney? Esquire**. Two other pieces of Land containing together by estimation **Two acres and Two Roods** lying in **Upper Hennicks Field** bounded on the South by Lands belonging to the said **Thomas Beevor**, one other piece of Land containing by estimation **Two Roods lying in Spong Field** bounded on the North by **Spong Marsh** and on the East by Lands of **Brand Fuller** on the South by Lands of **Joseph Kiddle** and on the West by Lands of the said **Joseph Kiddle**. One other piece of Land containing by estimation **One Rood** lying in **New Field** bounded on the South by the said **Thomas Beevor's Grove**. One other piece of Land containing by estimation **Two Roods** lying in **Thurston's Twelve acres** bounded on the West by **Hennick Field** and on all other parts by Lands of the said **Thomas Beevor**. One other piece of Land containing by estimation **Two Roods** lying in **Smith's**

Four acres bounded on the North by **Smith's Lands** on the East and West by Lands of the said **Charles Harrison** and on the South by the **Low Green Road**. One other piece of Land containing by estimation **Two Roods** lying in **Smith's upper Pightle** bounded on the North by a **Drag way from Low Green** and on the East by Old Lands. One piece of Land containing by estimation **Two Roods** lying in a Pightle called **Colman's Pightle**, and other piece of Land containing by estimation **One acre** lying in **Peels's Pightle** bounded on the South by **Penny Green** and on the West by **Peele's Yard** now **Robert's**. One other piece of Land containing by estimation **Three acres** lying in Old Lands bounded on the North by Lands of the said **Charles Harrison** and on all other parts by Lands of the said **Thomas Beevor**. One other piece of Land containing by estimation **One acre** lying in **Chainey's Pightle** bounded on the North by the **Drag way** leading from **Low Green** and on all parts by Lands of the said **Thomas Beevor**. One other piece of Land containing by estimation **Two Roods** lying by **Drove Field** bounded on the North by the said **Drag way leading from Low Green**. One other piece of Land containing by estimation **Two Roods** lying in **Home Meadow** bounded on the North by **Walpole's Orchard**. One piece of Land containing by estimation **One acre** lying in the **Pasture Close** in the said **Walpole's** occupation bounded on all parts by Lands of the said **Thomas Beevor**. One other piece of Land containing by estimation **Two acres** called the **Glebe Pightle** bounded on the North by a **Drag way** leading to **Walpole's Lands** on the West by Lands of **Samuel Goddard** and on the East and South by Lands of the said **Thomas Beevor**. And one other piece of Land containing by estimation **Two acres** lying in **Williams House** bounded on the North by Lands of **Richard Buck** on the South by Lands of the said **Charles Harrison** and on the East and West by Lands of the said **Thomas Beevor**. In exchange to and for the Land and Hereditaments of the said **Thomas Beevor** forever

hereinafter particularly mentioned and described. And in consideration thereof the said **Thomas Beevor** did consent and agree that from and after the signing this our Award the said **Francis Leighton** and his Successors for ever hereafter for the time being Rector of the said parish of Wreningham shall hold and enjoy the several pieces and parcels of Land lying in Wreningham aforesaid now belonging to him the said **Thomas Beevor** and herein after mentioned (that is to say). One piece of land containing be measure **1a:3r:20p** lying in **Drove Field** bounded on the North by the **Drag way** leading from **Low Green** and on the East by the said **Thomas Beevor Six acres**. One piece of Land containing by measure **One acre and Eighteen perches** lying in **Smith's Pightle** bounded on the North by the said **Drag way** and on the West by **Drove Field**. One piece of Land containing by measure **Two acres and Nine perches** lying in **Channey's Pightle** bounded on the North by the said **Drag way** and on the West by **Drove Field** aforementioned. One piece of Land containing by measure **1a:1r:27p** lying in **Smith's Pightle** aforesaid bounded on the North by the said **Drag way** and on the West by the said **Drove Field**. One other piece of Land containing by measure **3a:2r:33p** lying in **Ollands Close** bounded on the North by Lands of the said **Charles Harrison** and on the East by Lands of the said **Thomas Beevor**. One piece of Land containing by measure Three acres and Four perches lying in **Winding Pightle** bounded on the East by lands of the said **Thomas Beevor** and on the South by Lands of the said **Thomas Beevor** and by **Penny Green**. One other piece of Land containing by measure **3a:1r:4p** lying in **Peel's Pightle** bounded on the South by **Penny Green** aforesaid and on the West by **Peel's Yard** now

Robert's. One piece of Land containing by measure **Seven acres and Thirty Nine perches** lying in **Penny Green Close** bounded on the north by the said **Thomas Beevor Six acres** on the East by the said **Penny Green** and on the South by **Penny Green Lane**. And one other piece of Land containing by measure **1a:3r:13p** being part of the said **Thomas Beevor's lower Four acres** bounded on the North by Lands of the said **Thomas Beevor** and on the South by **Green Lane** aforesaid. In exchange for the several Glebe Lands belonging to the said **Francis Leighton** as Rector of the said Rectory of Wreningham hereinabove mentioned and described to be given in exchange aforesaid which last mentioned Lands of the said **Thomas Beevor** are of equal value with the said lands given in exchange to him and his Heirs by the said **Francis Leighton**. And we the said Commissioners do hereby further certify and declare that pursuant to the said Power and Authority given by the said Act as herein beformentioned the forenamed **Thomas Beevor and Joseph Kiddle** with the consent and approbation of us the said Commissioners did consent and agree to the following exchange of the Lands herein after mentioned lying in Wreningham aforesaid (that is to say) The said **Thomas Beevor** did consent and agree that from and after the signing of this our Award the said **Joseph Kiddle** his Heirs and assigns shall hold and enjoy. One piece of Land now belonging to him the said **Thomas Beevor** lying in **Great Spong Field** containing by estimation **Half an acre** bounded on the Noth by Lands belonging to the said **Thomas Beevor** on the East by Lands belonging to the said **Joseph Kiddle**, on the South by **Spong Marsh** and on the West by Lands belongings to the said **Brand Fuller**. In exchange for the Lands of the said **Thomas Beevor** hereinafter mentioned. And in consideration thereof the said **Joseph Kiddle** did consent and agree that

from and after signing this our Award the said **Thomas Beevor** his Heirs and assigns shall hold and enjoy. One piece of Land now belonging to the said **Joseph Kiddle** lying in **Gannings Pightle** containing by estimation Half an acre bounded on the South by **Spong Field** and on all other parts by Lands of the said **Thomas Beevor**. In exchange for the said piece of Land of the said **Thomas Beevor** herein before mentioned and described the same being of equal value with the said piece of Land so given in exchange by the said **Thomas Beevor**. And we the said Commissioners do hereby certify and declare that pursuant to the said Power and Authority given by the said Act as herein before mentioned the aforementioned **Thomas Beevor** and **Peter Turner** with consent and approbation of us the said Commissioners did consent and agree to the following exchange of the Lands hereinafter mentioned (that is to say) the said **Thomas Beevor** did consent and agree that from and after the signing this our Award the said **Peter Turner** and his Heirs shall hold and enjoy the several pieces of Land now belonging to him the said **Thomas Beevor** lying in Wreningham aforesaid next hereinafter mentioned (that is to say), One piece of Land containing **Seven acres** (be the same more or less) bounded by the **Turnpike Road** leading from Norwich to New Buckenham on the West by old Inclosures belonging to the said **Peter Turner** on the East and by old Inclosures belonging to the said **Thomas Beevor** on the North and South. One other piece of Land called **Church Pightle** containing by measure **Three**

Roods and Twenty perches bounded by old Inclosures belonging to the said **Peter Turner** on the South by old Inclosures belonging to the said **Brand Fuller** on the North and West and by old Inclosures belonging to the said **Thomas Beevor** on the East. One other piece of Land containing by measure **2a:1r:17p** being part of a certain Close called **Hennes Close** bounded by the Road leading to Wymondham on the South by old Inclosures belonging to the said **Peter Turner** on the West by old Inclosures belonging to the aforementioned **Brand Fuller** on the North and by old Inclosures belonging to the said **Thomas Beevor** on the East. And one other piece of Land in a Close called **Brackett's Horne** containing by measure **1a:2r:12p** bounded by old Inclosures belonging to the said **Peter Turner** on the East and South and by the **Turnpike** leading from Norwich to New Buckenham on the West and by part of the said Close called **Bracketts Horne** on the North in exchange for Lands now of him the said **Peter Turner** herein after mentioned and for one piece of Land containing by measure **5a:1r:17p** herein before allotted to the said **Peter Turner** out of the said Common. And in consideration thereof the said **Peter Turner** did consent and agree that from and after the signing of this our Award the said **Thomas Beevor** and his Heirs shall hold and enjoy the several following pieces of Land now belonging to him the said **Peter Turner** lying in Wreningham aforesaid (that is to say) One piece of Land containing by measure **24 perches** lying in **Lodge Field** bounded by **Lodge Marsh** on the East and by Lands called **Lobs Four acres** on the West. One piece of Land called **Black Dykes** containing **1a:1r:6p** bounded by old Inclosures belonging to the said **Thomas Beevor** on the East and West by old Inclosures belonging to the said **Henry William Wilson** on the South and by old Inclosures belonging to the said **Thomas Beevor** in part and

By old Inclosures belonging to the said **Peter Turner** in part on the part of the North. One other piece of Land containing by measure **Three Roods and Twenty perches** bounded by **Black Dye Meadow** on the South by old Inclosures belonging to the said **Charles Harrison** on the East by the Road leading to Wymondham on the North and by old Inclosures belonging to the said **Thomas Beevor** on the West. Two other pieces of Land lying in **Hennick Furlong** containing together by measure **1a:3r:20p** the first of which said pieces is bounded by the **Turnpike Road** on the parts of the South and East by old Inclosures belonging to the said **Thomas Beevor** on the West and by the next mentioned piece on the North. The second piece is bounded by the said first piece on the South and by Lands belonging to the said **Thomas Beevor** on the North, East and West. And one other piece of Land called **Halfacre** bounded by old Inclosures belonging to the said **Thomas Beevor** on the northeast and South. And on the West by the said **Turnpike Road**. And also, that the said **Thomas Beevor** and his Heirs shall hold and enjoy the aforementioned piece of Ground parcel of the said **High Common** in Wreningham aforesaid containing by measure **5a:1r:7p** as the said piece of Land is hereinbefore allotted to the said **Peter Turner** and his Heirs. In exchange for the several pieces of Land of the said **Thomas Beevor** herein above mentioned and described to be given in exchange as aforesaid the same being of equal value with the said Lands so given in exchange by the said **Thomas Beevor**. And we the said Commissioners do hereby further certify and declare that pursuant to the said Power and Authority given by the said Act herein before mentioned the aforesaid **Thomas Beevor and Samuel Goddard** with consent and Approbation of us the said Commissioners did consent and agree to the following exchange of the Lands herein

after mentioned lying in Wreningham aforesaid (that is to say) the said **Thomas Beevor** did consent and agree that from and after signing this our Award the said **Samuel Goddard** his Heirs and assigns shall hold and enjoy. One piece of Land now belonging to the said **Thomas Beevor** called **Low Green Pightle** containing by measure **One acre and One perch** bounded on the North South and West by Lands of the said **Charles Harrison** and on the East by the Road leading from **Low Green to Wymondham**. And one other piece of Land or Meadow being part of a Meadow called **Low Green Meadow** containing by measure **Three Roods and Fourteen perches** bounded on the North by **Low Green** on the East by Lands of the said **John Long** on the South by **Low Green Lane** and on the West by Lands of the said **Thomas Beevor**. In exchange for the Lands of the said Thomas Beevor herein after mentioned. And in consideration thereof the said **Samuel Goddard** did consent and agree that from and after the signing this our Award the said **Thomas Beevor** his Heirs and assigns shall hold and enjoy one piece of Land belonging to him the said **Samuel Goddard** called **Elmer Horne Pightle** containing by measure **1a:1r:7p** bound on the North by a **Drag way** leading to Lands of the said **Thomas Beevor** on the East and West by Lands of the said **Thomas Beevor** and on the South by **Pasture Close** of the said **Charles Harrison**. And one other piece of land or Meadow called **Black Dyke Meadow** containing by measure **One Rood and Eight perches** bounded on the North by Lands of the said **Henry William Wilson** on the East and West by Lands of the said **Thomas Beevor** and on the South by Lands of the said **Charles Harrison**. In exchange for the said Two pieces of Land of the said **Thomas Beevor** herein above mentioned and described the same being equal in value with the said other two pieces of Land so given in exchange by the said **Thomas Beevor**. And we the said Commissioners do hereby further certify and declare that pursuant to the said Power and Authority given by the said Act as herein before mentioned the aforementioned **Charles Harrison and Brand Fuller** with the consent

and approbation of us the said Commissioners did consent and agree to the following exchange of Lands herein aforementioned (that is to say) the said **Brand Fuller** did consent and agree that from and after the signing this our Award the said **Charles Harrison** his Heirs shall hold and enjoy the aforementioned piece of Land or Ground parcel of the said High Common in Wreningham aforesaid containing by measure **10a:1r:26p** which was staked out and intended to be allotted by us the said **Brand Fuller** and he the said **Brand Fuller** did request and direct us the said Commissioners to allot and set out the said piece of Land or Ground parcel to and for the said **Charles Harrison** and which we have accordingly allotted to the said **Charles Harrison** as herein before mentioned. In exchange for the Lands now of him the said **Charles Harrison** herein after mentioned. And in consideration there of the said **Charles Harrison** did consent and agree that from and after the signing this our Award the said **Brand Fuller** his Heirs and assigns shall hold and enjoy. Two pieces of Land now belonging to him the said **Charles Harrison** lying in Wreningham aforesaid now in the occupation of **James Dawes** contain together by estimation **Six acres** more or less bounded on the South by old Inclosures belonging to the said **Brand Fuller** on the North by old Inclosures belonging to the said Thomas Beevor and on the East and West old inclosures belonging to the said **Charles Harrison**. In exchange for the said **10a:1r:26p** so allotted to the said **Charles Harrison**. And we the said Commissioners do hereby further certify and declare that the pursuant to the said Power and Authority given by the said Act as herein before mentioned the aforementioned **Charles Harrison and Sarah Thurston** with Consent and approbation of us the said Commissioners did consent and agree to the following exchange of Lands herein after mentioned (that is to say)

the said **Sarah Thurston** did consent and agree that from and after the signing this our Award the said **Charles Harrison** and his Heirs shall hold and enjoy the afore mentioned piece of Land or Ground parcel of the said **Low Green** in Wreningham aforesaid containing by measure **One Rood and Five perches** which was staked out and intended to have been allotted by us to the said **Sarah Thurston** and she the said **Sarah Thurston** did request and direct us the said Commissioners to allot set out the said piece of Land or Ground parcel to and for the said **Charles Harrison** as herein before mentioned. In exchange for Lands now of him the said **Charles Harrison** herein after mentioned. And in consideration thereof the said **Charles Harrison** did consent and agree that from and after the signing this or Award the said **Sarah Thurston** her Heirs and assigns shall hold and enjoy one piece of Land now belonging to him the said **Charles Harrison** lying in Wreningham aforesaid containing by measure **Thirty Four perches** bounded by the yard belonging to the said **Sarah Thurston** in part and by the Road leading from Hapton to Wymondham in part on the South by old Inclosures belonging to **John Spurgeon** on the East and by old Inclosures belonging to the said **Charles Harrison** on the North and West. In exchange for the said **One Rood and Five perches** so allotted to the said **Charles Harrison** ~~on the North and West~~ the same being of equal value with the said **One Rood and Five perches** so allotted to the said **Charles Harrison**. And we the said Commissioners do certify and confirm the said several exchanges and have caused the same to be inserted in this our Award in order that the said Lands so exchanged may be hold on and enjoyed according to the Intention of the said parties. And one more over we the said Commissioners have computed the Goods and charges of the said recited Act of the said Commons and Waste Lands within the said Parish of Wreningham and of several meetings

and exchanges of making our Award and in molling the same and the expenses of raising the Fences hereby directed to be made against the several allotments hereby made for those of the Poor and the Rector of the said Parish of Wreningham and of all the other necessary charges and expenses accrued by means of he promises. And we do find that the same amount to the sum of **Six Hundred and Fifty Six pounds and Fourteen Schillings**. And the several articles which make up the said sum having been reduced into writing and the same together with the Minutes of our Proceedings and all Records Papers and Vouchers relating to the said Accounts having been laid before the aforementioned **Thomas Beevor and Brand Fuller** as persons appointed by the proprietors for that purpose at a Meeting held be them pursuant to the said Act and who have examined and approved thereof. We the said Commissioners have settled and appointed the same to be paid in manner and by the proprietors following (that is to say)

By Henry William Wilson Esquire the sum of -----£11.9s.2d

By Thomas Beevor Esquire the sum of -----£220.16s.10d

By Charles Harrison Esquire the sum of -----£221.13s.1d

By Mr Brand Fuller the sum of -----£40.12s.0d

By Mr John Long the sum of -----£15.16s.7d

By Mr John Spurgeon the sum of -----£6.14s.9d

By Mr Daiel Sayer the sum of -----£8.15s.3d

By Mr Adam Sizeland the sum of -----£8.1s.11d

By Mr John Lemon the sum of -----£4.14s.2d

By Mr Samuel Cannell the sum of -----£2.14s.1d

By Mary the wife of Mr James Day the sum of -----£18.4s.3d

By Mr Samuel Lowell the sum of -----£2.9s.7d

By Mrs Anne Thurston the sum of -----£2.14s.1d

By Ann the wife of Archibald Bale the sum of -----£10.11s.9d

By Mr John Gooch the sum of -----£4.14s.5d

By Mr Edward Parker the sum of -----£21.4s.8d

By Mr Peter Turner the sum of -----£20.4s.8d

By Mr Samuel Lemon the sum of -----£3.17s.5d

By Sarah the wife of Mr Robert Thurston the sum of ----- £0.8s.9d

By Mr Peter Cole the sum of -----£3.14s.0d

By Mr Joseph Kiddle the sum of -----£3.7s.1d

By Mr Richard Buck the sum of -----£3.16s.9d

By Mr John Howes the sum of -----£2.0s.6d

By Mr Samuel Goddard the sum of -----£8.9s.10d

And by Ann the wife of Mr John Bensley the sum of -----£9.8s.5d

All of which said several sums do amount to the sum of Six Hundred and Fifty Six pounds and Fourteen Schillings and are by us the said Commissioners settled equitably and fairly according to the best of our judgments. And we the said Commissioners do direct that the said several Proprietors do within the space of one month next ensuing the date hereof pay their several and respective shares of the said Costs Charges and expenses as above particularly mentioned to the said Henry Browne. And lastly we the said Commissioners do hereby order and direct that this our Award of which we have signed two parts shall be in ? with the Clerk of the Peace for the County of Norfolk and after such ? one part thereof shall be delivered and kept in the Town Chest belonging to the said parish of Wreningham and the other part thereof shall be delivered

to the aforementioned **Henry William Wilson** the Lord of the said Manor of Ashwellthorpe with Wreningham. In witness whereof we the said Commissioners have hereunto set our Hands and Seals this Twenty Fourth day of March in the Nineteenth Year of the Reign of our Sovereign Lord George the third by the grace of God of Great Britian France and Ireland King defender of the Faith and so forth. And in the year of our Lord One Thousand Seven hundred and Seventy-Nine

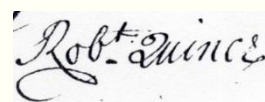
Parish of Wreningham in the

County of Norfolk } At the first meeting of the Commissioners named and appointed in and by an Act of Parliament made and passed in the Seventeenth year of the Reign of his present Majesty King George the Third . Intitles “ An Act for dividing allotting and inclosing the Commons and Waste Lands within the parish of Wreningham in the County of Norfolk” held at the house of **Elizabeth Wright** widow being the Kings Head Inn at Wymondham in the said County on Monday the Sixth day of October in the year of our Lord 1777 at One of the clock in the afternoon for the execution of the Powers vested in them and by the said Act pursuant to achieve in writing assigned ten days before the meeting upon the door of the Parish Church of Wreningham aforesaid and given in the said Church immediately after divine services.

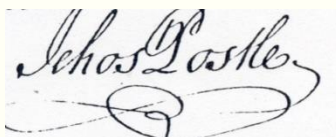
I **Robert Quince** of Honington in the County of Suffolk Esq. do swear that I will faithfully, impartially and honestly examine into here and determine all such matters and

things as shall be brought before me as a Commissioner by virtue of an Act of Parliament for dividing allotting and inclosing the Commons and Waste Lands within the parish of Wreningham in the County of Norfolk according to the best of my skills and Judgement and without Favour or Affection to any Person or Persons whosoever.

So help me God

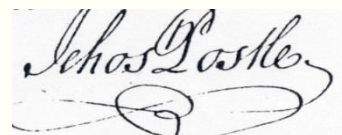


Sworne before me

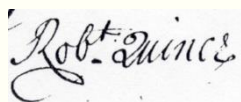


I **Jehosaphat Postle** of the City of Norwich Gentleman do swear that I shall faithfully impartially and honestly examine into hear and determine all such matters and things as shall be brought before me as a Commissioner by virtue of an Act of Parliament for dividing allotting and inclosing the Commons and Waste Lands within the parish of Wreningham in the County of Norfolk according to the best of my Skill and Judgment and without Favour or Affection to and Peron or Persons whosoever

So help me God



Sworne beforeme



I **Philip Meadows** of Diss in the County of Norfolk Gentleman do swear that I shall faithfully impartially and honestly examine into hear and determine all such matters and things as shall be brought before me as a Commissioner by virtue of an Act of Parliament for


dividing allotting and inclosing the Commons and Waste Lands within the parish of Wreningham in the County of Norfolk according to the best of my Skill and Judgment and without Favour or Affection to and Peron or Persons whosoever

whomsoever
Sworn before me
Jehos Postle
To help me
Philip Meadows

Robt. Quince (A) Jehos Postle (A) Philip Meadows (A)

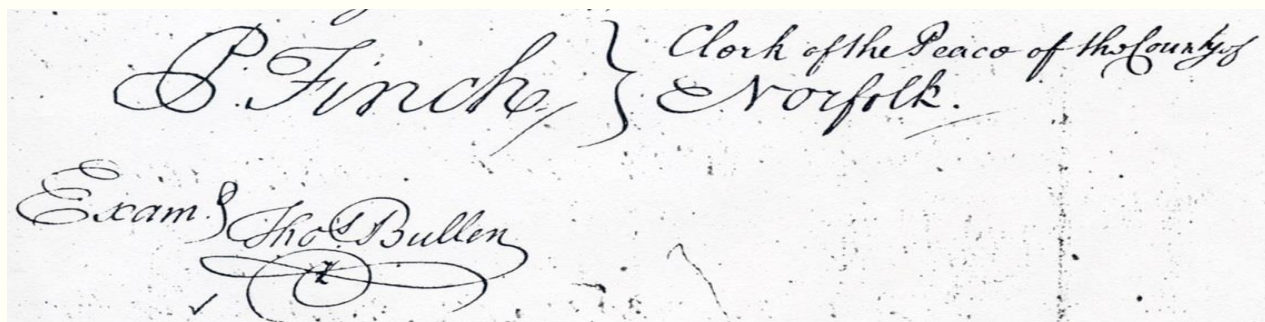
Sealed and delivered being first duly stamp

In the presence of us



Hon: Brown &
Meadows Tayloe.

This Award of Inclosure was duly registered and Miolled in my office pursuant to the Order and Direction of the Commissioners within named this first day of April in the year of our Lord One Thousand Seven Hundred and seventy Nine



P. Fincke } Clerk of the Peace of the County of
Norfolk.
Exam. } Tho Bullen